

TOTAL AREA 0.96ha

SWALE 0.25 ha  
(ELEV. VARIES FROM 206.875m TO 207.875m)

PARKING AREA (0.60 ha)  
APPROX. 217 PARKING SPACES

FUTURE HYDRO TOWER  
LOCATION APPROX.

LISGAR STATION  
ACCESS ROAD

LISGAR GO  
STATION EXPANSION

APPROX. 154 PARKING  
SPACES LOST

EXISTING PARKING AREA (2.5 ha)  
APPROX. 771 PARKING SPACES  
14 ACCESSIBLE PARKING AND  
36 PPUDO SPACES

WALKWAY

RECONFIGURED PARKING AREA (0.18 ha)  
APPROX. 33 PARKING SPACES  
AND 5 ACCESSIBLE PARKING

EXISTING  
GO BUS LOOP

**REGULAR PARKING = 867 SPACES**  
**ACCESSIBLE PARKING = 19 SPACES**  
**PPUDO = 36 SPACES**

DRAWING NAME: J:\TOR476234\04-MTO 407 TRANSITWAY WC TO BRANTTTT5 General\03 - Drawings\7 - Stations\Station layouts\407 TW4 - Lisgar Station.dwg  
CREATED: Jul 16, 2020 5:53pm  
MODIFIED: Jul 16, 2020 5:53pm



SCALE



LEGEND

- RETAINING WALL
- STATION PLATFORM
- TRANSITWAY
- TRAFFIC LANES AND MOVEMENT
- HYDRO TOWER
- HYDRO CORRIDOR
- UTILITY CORRIDOR
- WALKWAY/SHARED USE PATH
- SIGNALIZED INTERSECTION
- EXISTING BUS STOP
- STATION BOUNDARY
- PROPERTY LINE
- SWALE
- FILL SECTION
- CUT SECTION
- STRUCTURE SECTION
- UNDERPASS SECTION

407 TRANSITWAY

WEST OF BRANT STREET TO WEST OF HURONTARIO STREET  
G.W.P. 16-20003, CA 2016-E-0038  
STATIONS

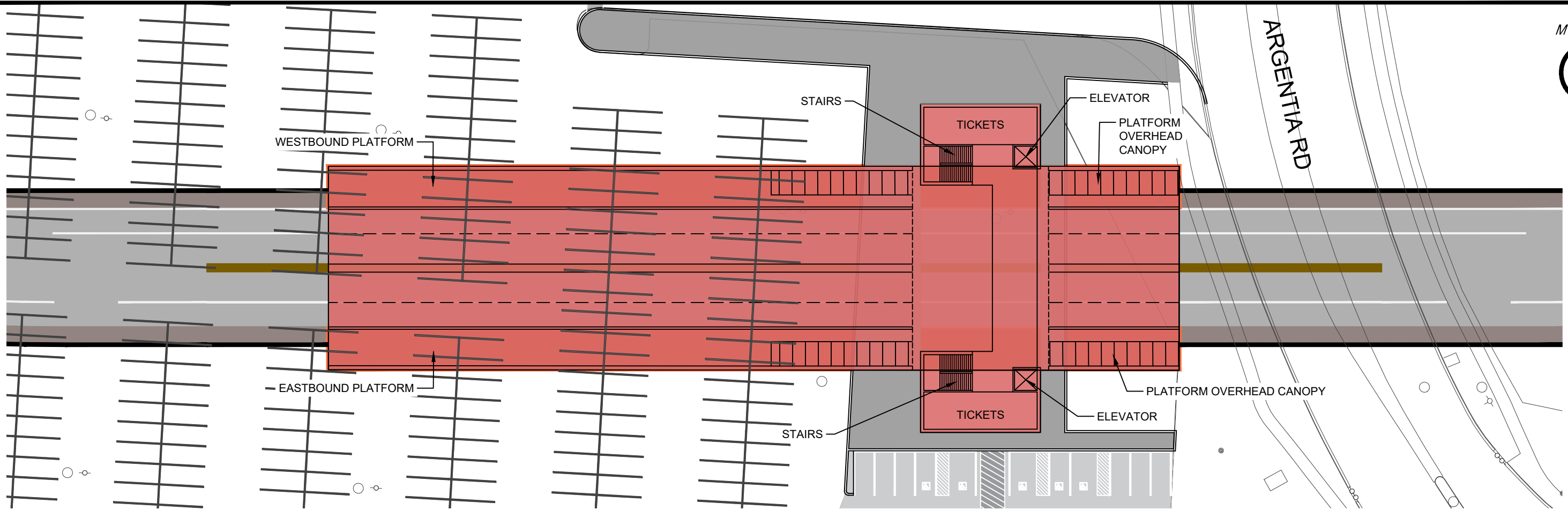
DRAWING SET

LISGAR  
STATION

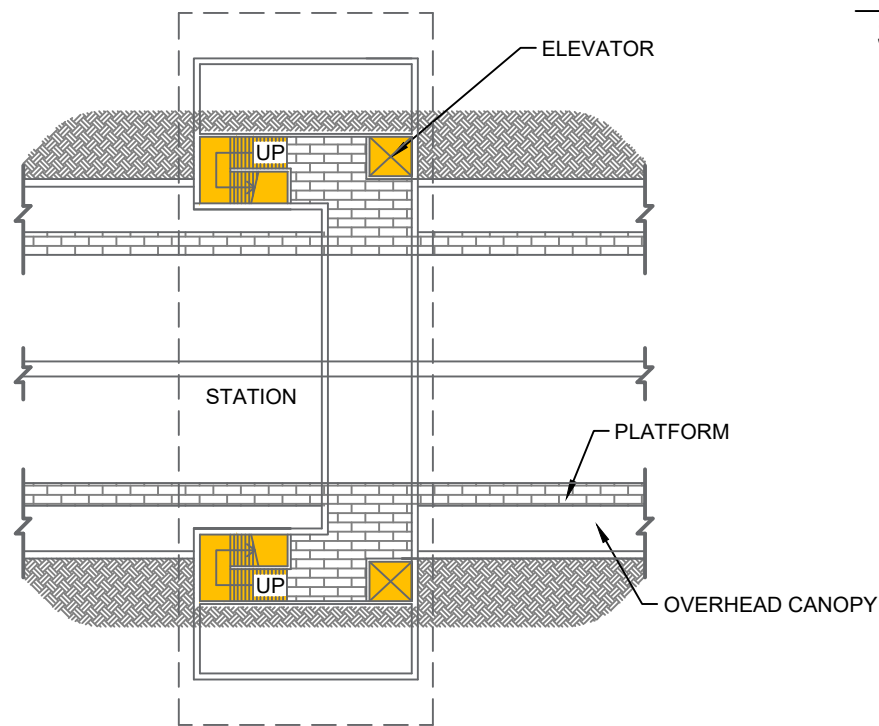
PLATE

S-7A

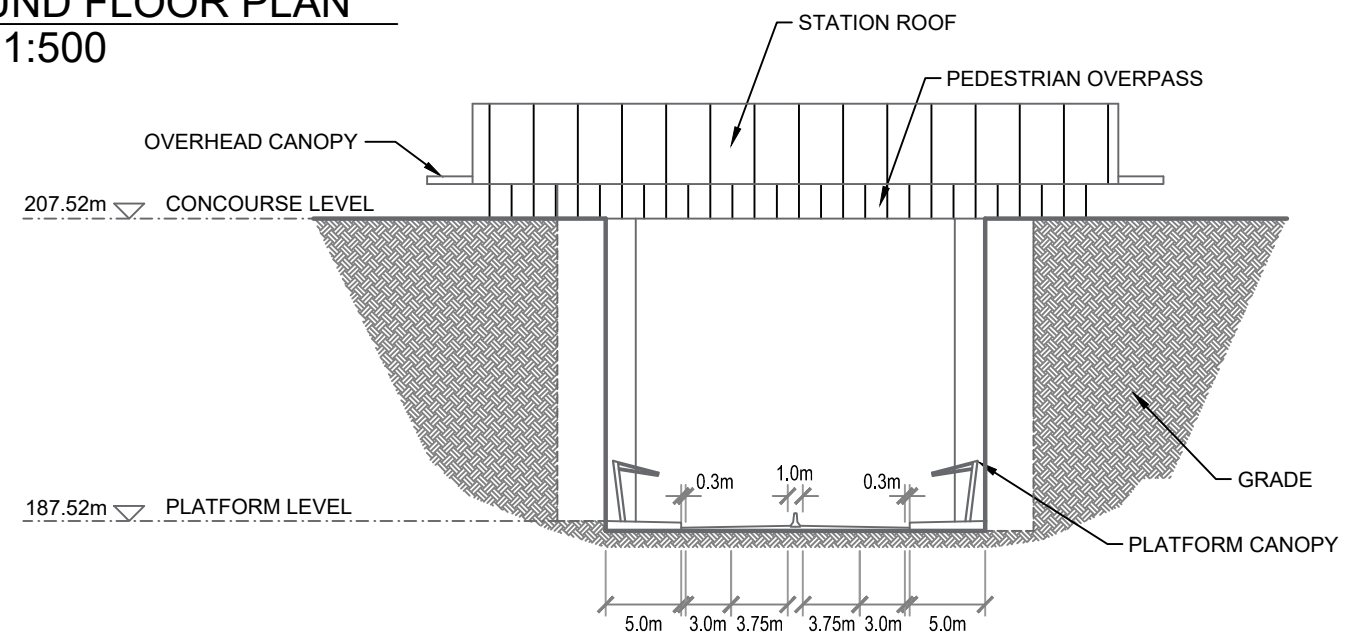
DATE  
15/11/2019



**GROUND FLOOR PLAN**  
Scale 1:500



**PLATFORM LEVEL PLAN**  
Scale 1:500



**SECTION A-A**  
Scale 1:500

DRAWING NAME: J:\TOR\7294 ON-MTO 407 TRANSITWAY WC TO BRANTTTT'S General\03 - Drawing\17 - Stations\Station layouts\407 TW4 - Lisgar Station.dwg  
CREATED: RM3  
MODIFIED: Dec 09, 2019 3:46pm

**LEGEND**

